2021 COLUMBUS DISTRICTING COMMISSION

Reapportionment Plan for Council and School Board District Boundaries

November 29, 2021

2020 Census Data

2021
COLUMBUS
DISTRICTING
COMMISSION

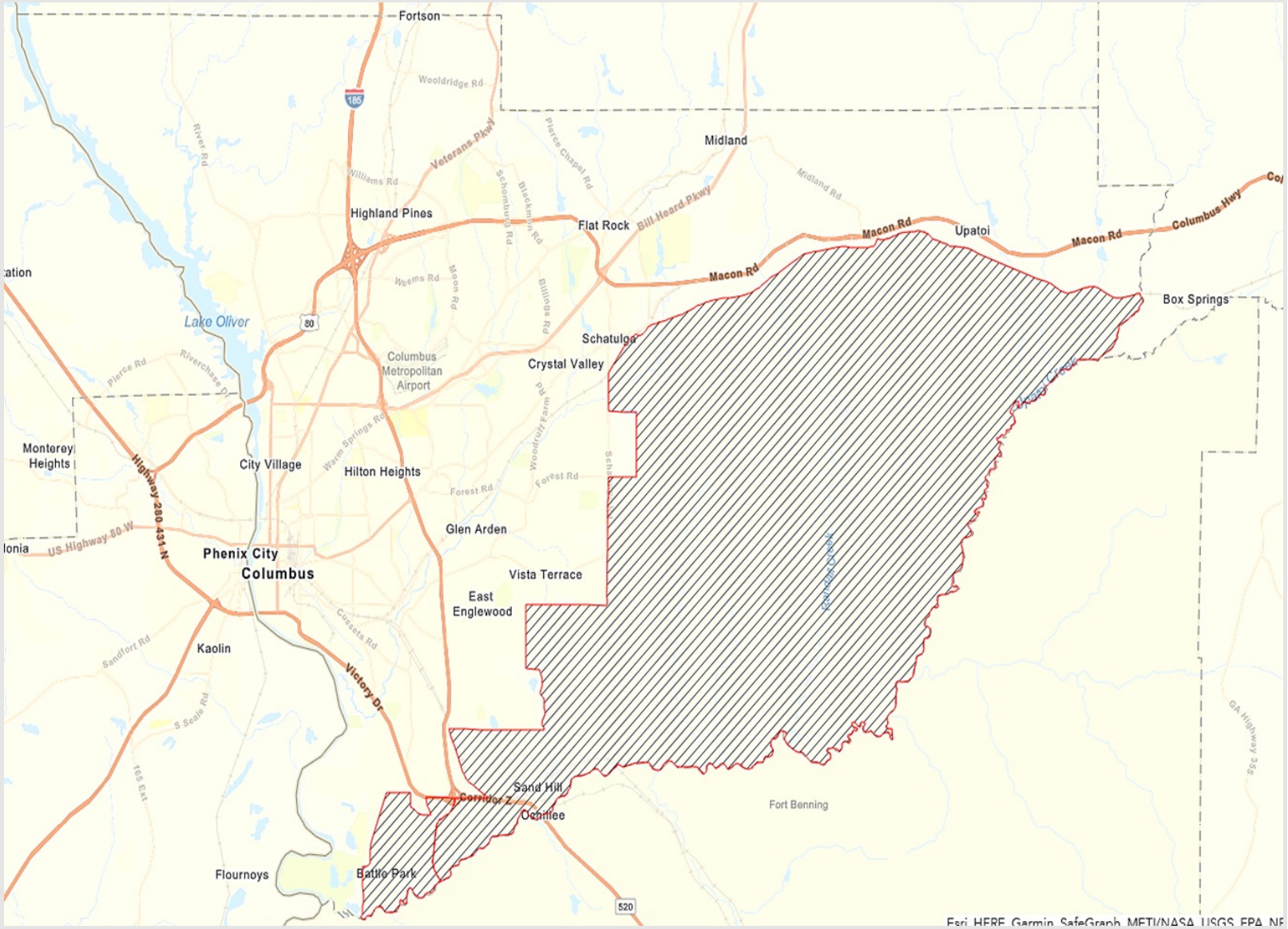

2020 Census Data

2021
COLUMBUS
DISTRICTING
COMMISSION

2020 Census For Columbus

• Total Population	206,922
• Fort Benning	-7,108
• Actual Total	199,814

2020 Census Data

2021
COLUMBUS
DISTRICTING
COMMISSION

• Black	96,934	48.51%
• White	74,876	37.47%
• Hispanic	15,161	7.59%
• Asian	6,587	3.30%
• Two or More	2,092	1.05%
• Native Amer	2,012	1.01%
• Other	1,656	0.83%
• Pacific Islander	496	0.25%
• TOTAL	199,814	

- 206,922 including Fort Benning

2010 Census Data

2021
COLUMBUS
DISTRICTING
COMMISSION

• Black	85,224	46.83%
• White	78,483	43.12%
• Hispanic	10,761	5.91%
• Asian	4,583	2.52%
• Two or More	1,173	0.64%
• Native Amer	948	0.52%
• Other	464	0.25%
• Pacific Islander	368	0.20%
• TOTAL	182,004	

- 189,885 including Fort Benning

District Population Goals

2021
COLUMBUS
DISTRICTING
COMMISSION

- Each Council/School District should have the same amount of population {199,814 citizens (excludes Fort Benning)}

$$\frac{\text{199,814 (2020 Columbus Population*)}}{\text{8 Council Districts}} = 24{,}977$$

Ideal Population Number Per Council/School Board District

* Population figure does not include Fort Benning

Actual District Population Range

2021
COLUMBUS
DISTRICTING
COMMISSION

- Each district will NOT be able to meet an “ideal” population range
- State Legislative & Congressional Reapportionment Office recommends a variance or allowance of + or – 1%
- A variance of 250 + or – would be acceptable
- The population range for each district should be between 24,727 and 25,227

District Population Overview

2021
COLUMBUS
DISTRICTING
COMMISSION

- District 1 – Under target, Adjacent to District 3, 4, and 5
- District 2 – Over target, Adjacent to District 5, 6 and 8
- District 3 – On target, Adjacent to District 1, 4, 5, 7 and 8
- District 4 – Over target, Adjacent to District 1, 3, 5 and 6
- District 5 – Under target, Adjacent to District 1, 2, 3, 4, 6 and 8
- District 6 – Over target, Adjacent to District 2, 4, and 5
- District 7 – Under target, Adjacent to District 3 and 8
- District 8 – Under target, Adjacent to District 2, 3, 5 and 7

Proposed Council Districts Scenario C

This material is made available as a public service. Maps and data are to be used for reference purposes only.
The data contained is subject to constant change. Map information is believed to be correct but is not guaranteed.

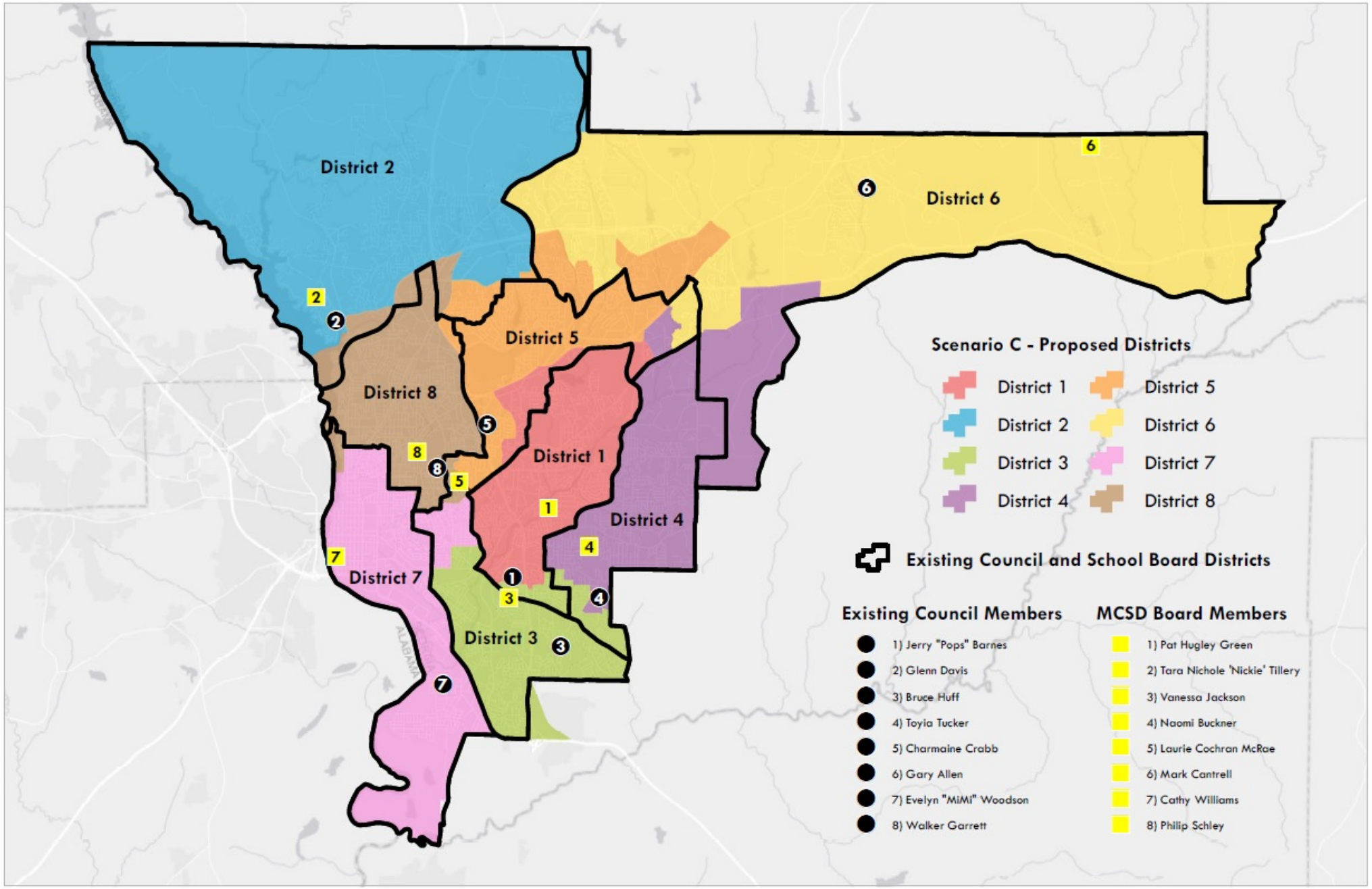

Planning Department
Date: 10/27/2021

N
W E
S

Not to Scale
Projection: NAD 83
Datum: State Plane GA West 1002

Proposed Council Districts Scenario D

This material is made available as a public service. Maps and data are to be used for reference purposes only.
The data contained is subject to constant change. Map information is believed to be correct but is not guaranteed.

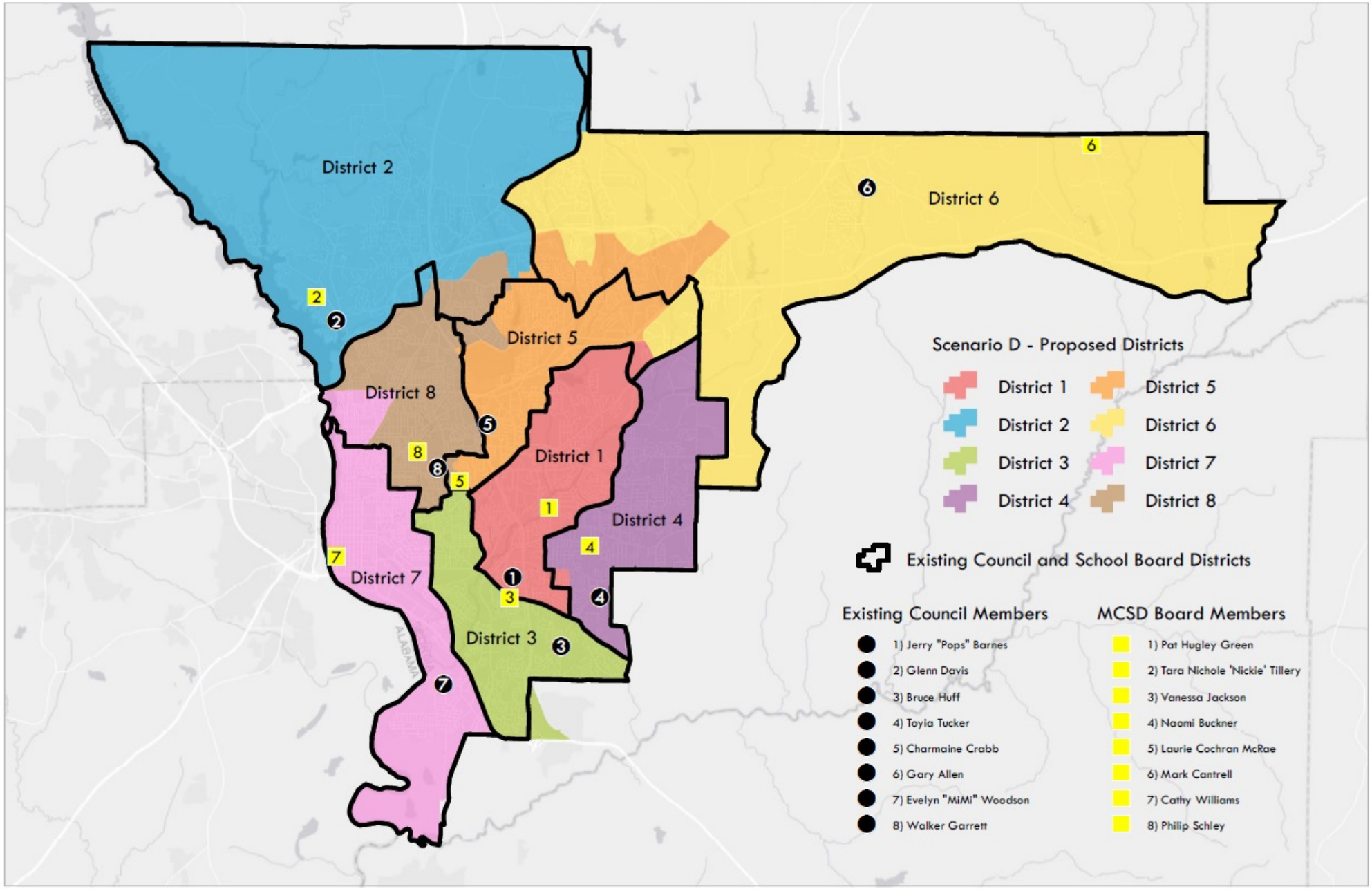

Planning Department
Date: 10/30/2021

N
W E
S

Not to Scale
Projection: NAD 83
Datum: State Plane GA West 1002

Proposed Council Districts Scenario E

This material is made available as a public service. Maps and data are to be used for reference purposes only.
The data contained is subject to constant change. Map information is believed to be correct but is not guaranteed.

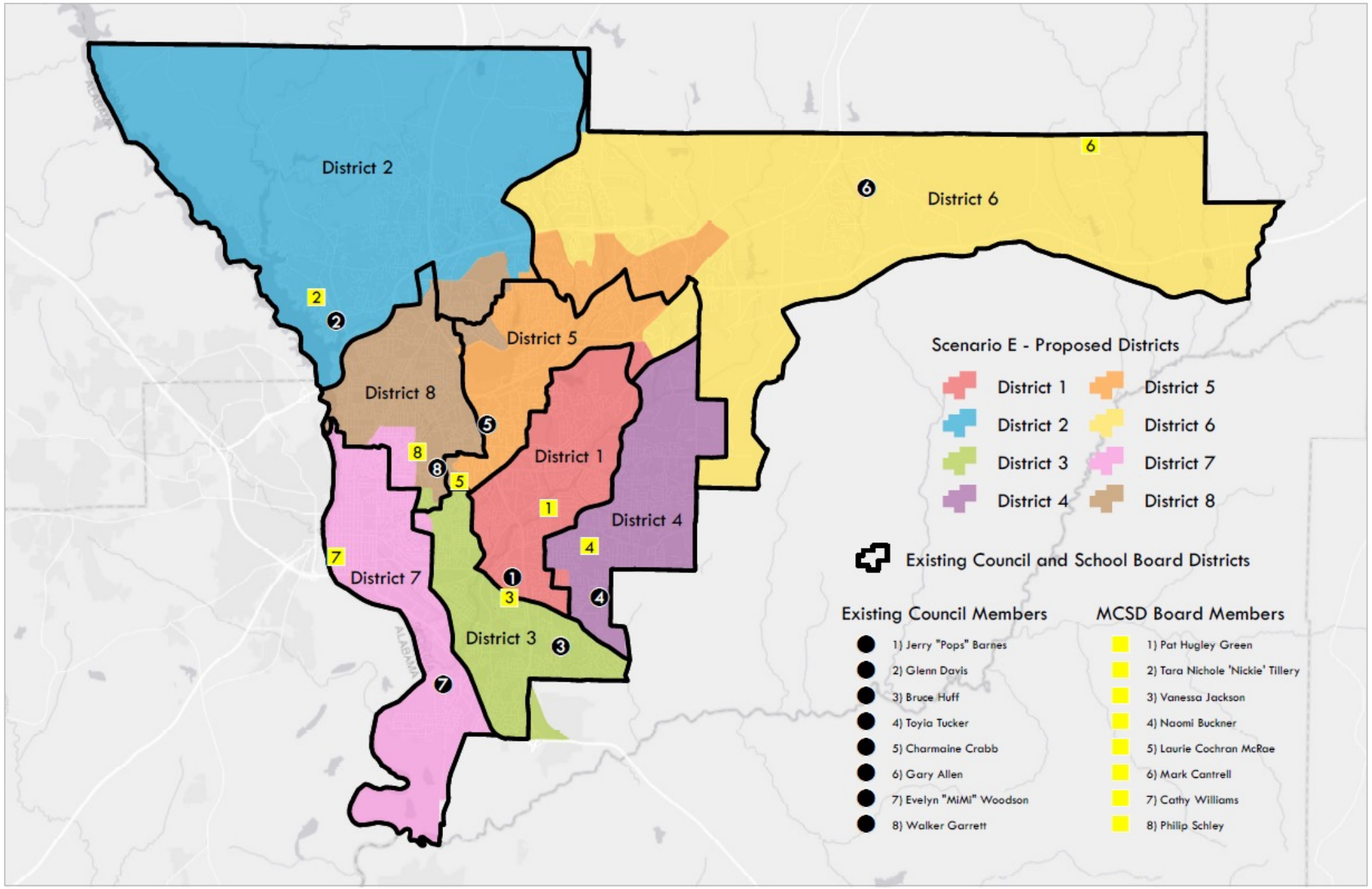

Planning Department
Date: 10/30/2021

N
W
E
S

Not to Scale
Projection: NAD 83
Datum: State Plane GA West 1002

Proposed Council Districts Scenario F

This material is made available as a public service. Maps and data are to be used for reference purposes only.
The data contained is subject to constant change. Map information is believed to be correct but is not guaranteed.

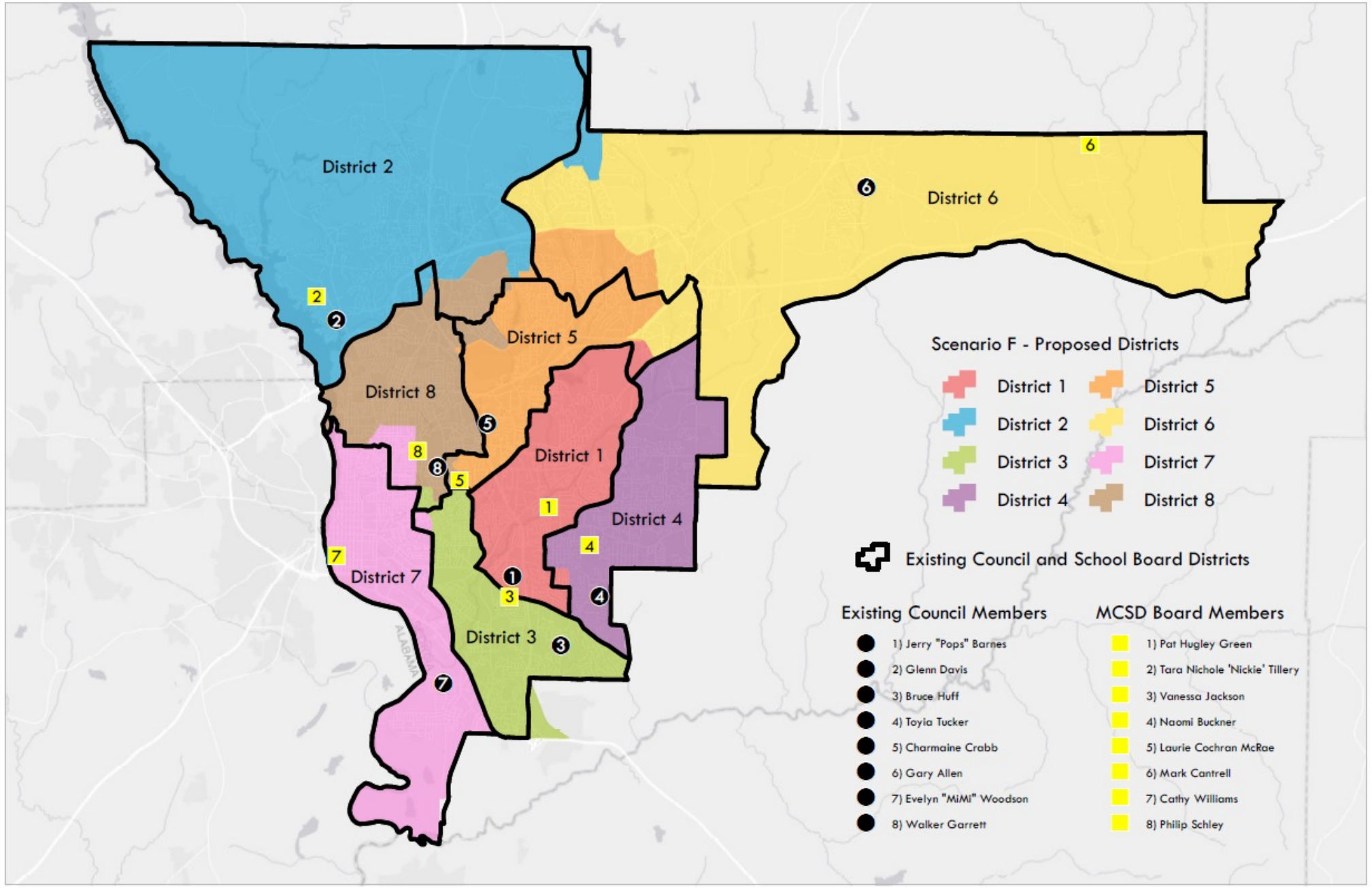

Planning Department
Date: 10/30/2021

N
W
E
S

Not to Scale
Projection: NAD 83
Datum: State Plane GA West 1002

SCENARIO G

Same as Scenario D for Districts 1, 2, 3, 4, 7 and 8

Only change is between District 5 and 6

Proposed Council Districts Scenario G

This material is made available as a public service. Maps and data are to be used for reference purposes only.
The data contained is subject to constant change. Map information is believed to be correct but is not guaranteed.

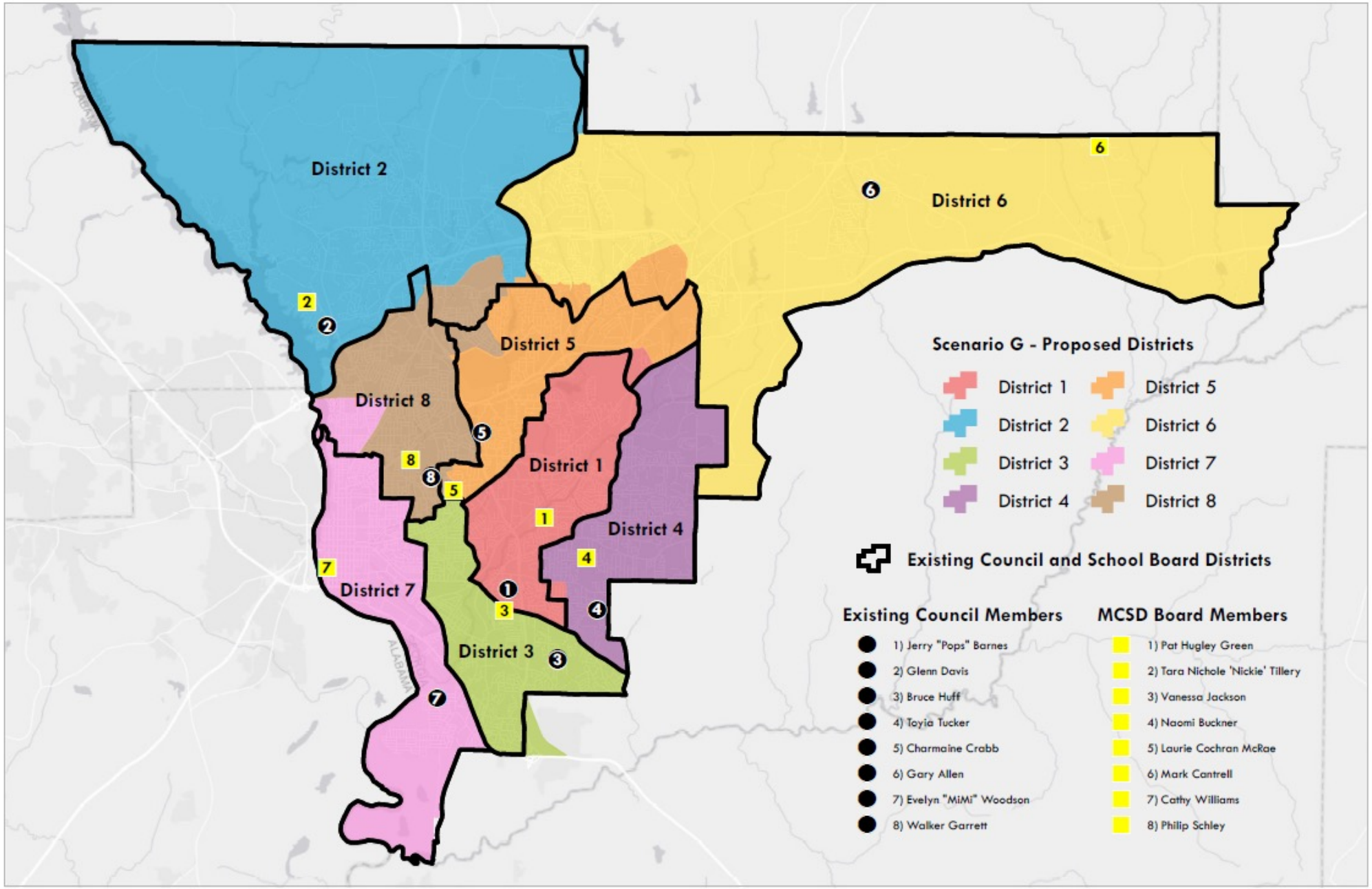

Planning Department
Date: 11/9/2021

N
W E
S

Not to Scale
Projection: NAD 83
Datum: State Plane GA West 1002

Proposed Council Districts Scenario G - District 5

This material is made available as a public service. Maps and data are to be used for reference purposes only.
The data contained is subject to constant change. Map information is believed to be correct but is not guaranteed.

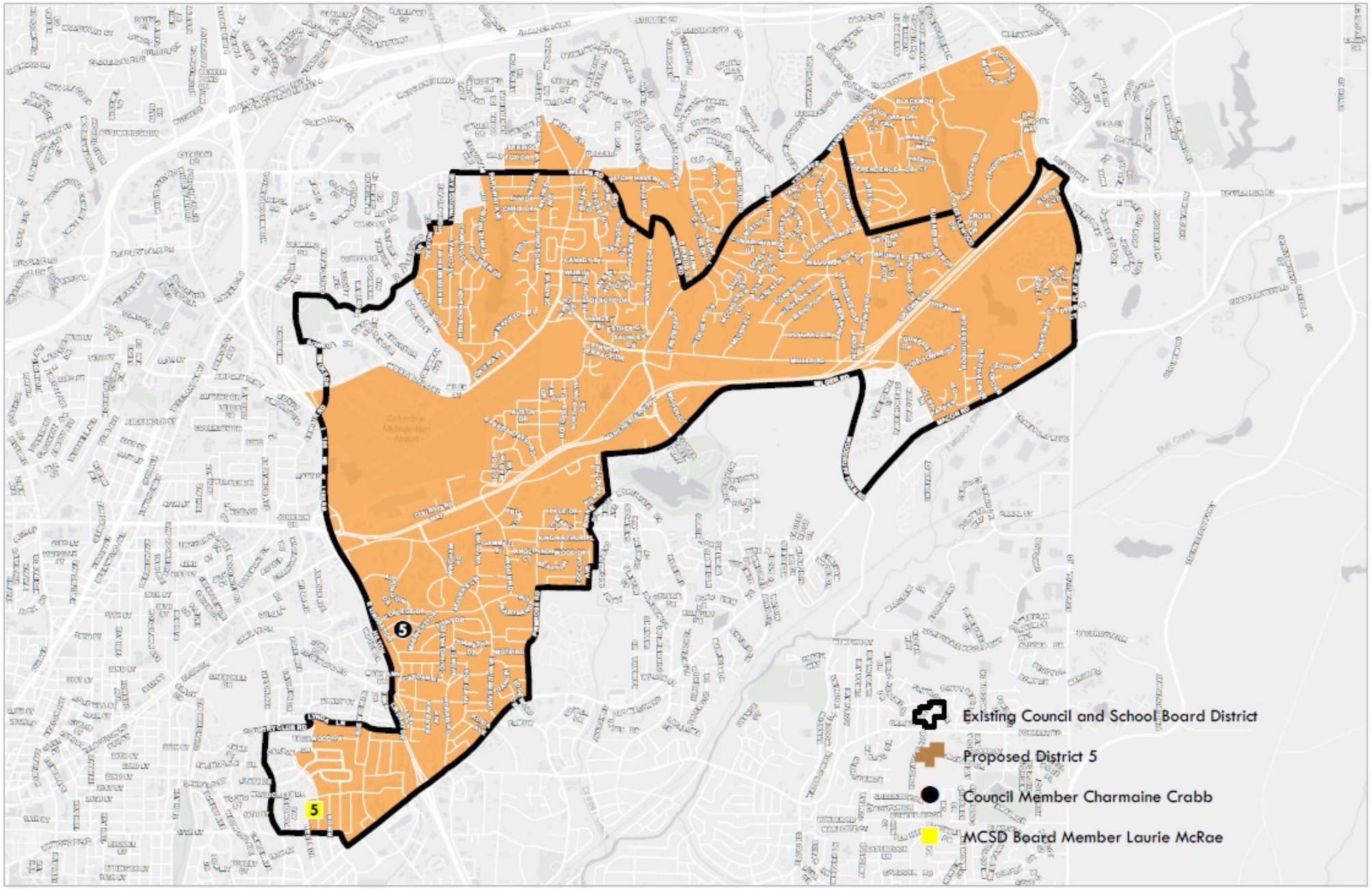

Planning Department
Date: 11/9/2021

N
W
E
S

Not to Scale
Projection: NAD 83
Datum: State Plane GA West 1002

Proposed Council Districts Scenario G - District 6

This material is made available as a public service. Maps and data are to be used for reference purposes only.
The data contained is subject to constant change. Map information is believed to be correct but is not guaranteed.

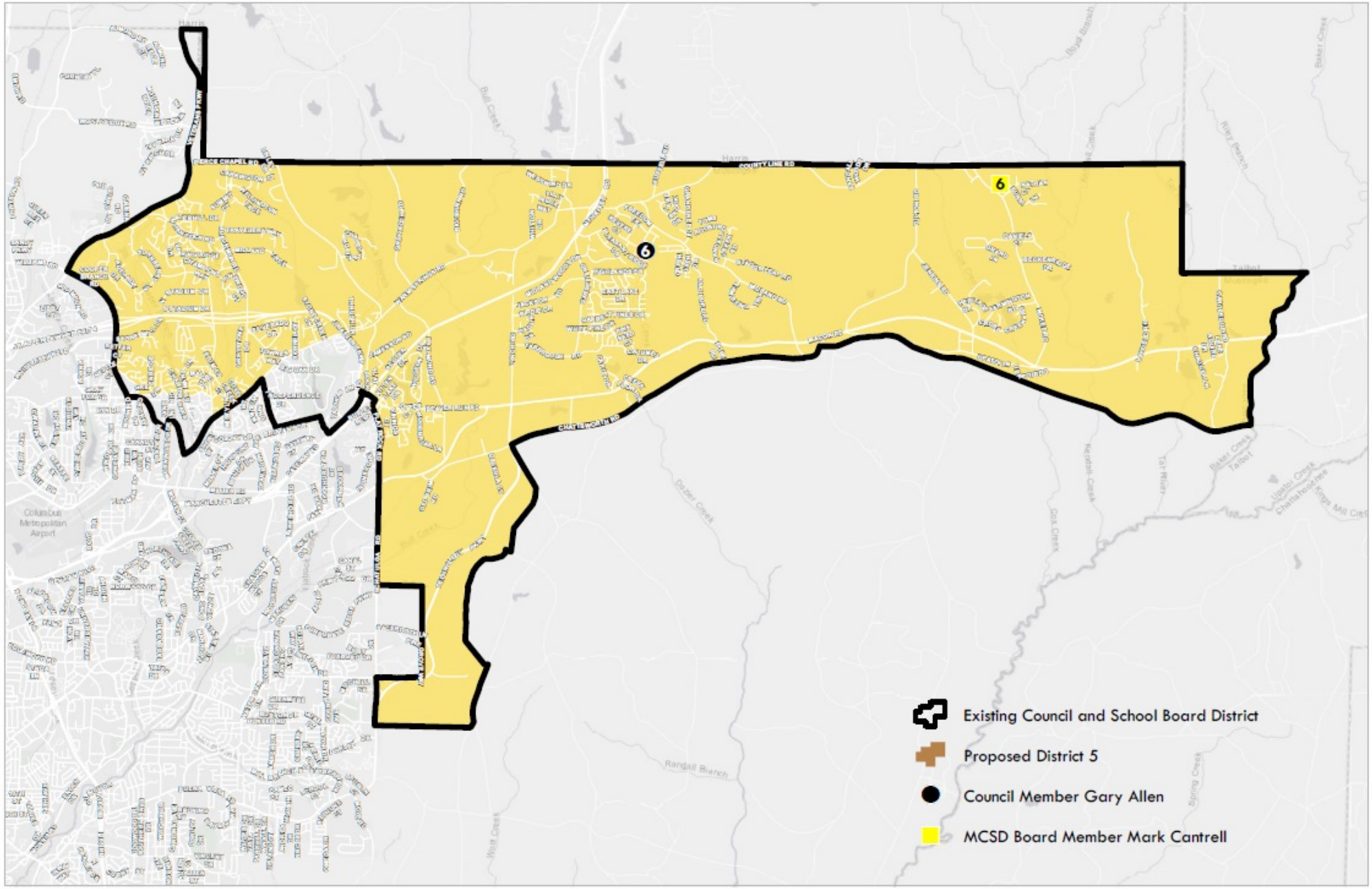

Planning Department
Date: 11/9/2021

N
W
E
S

Not to Scale
Projection: NAD 83
Datum: State Plane GA West 1002

SCENARIO H

Same as Scenario E for Districts 1, 2, 3, 4, 7 and 8

Only change is between District 5 and 6

Proposed Council Districts Scenario H

This material is made available as a public service. Maps and data are to be used for reference purposes only.
The data contained is subject to constant change. Map information is believed to be correct but is not guaranteed.

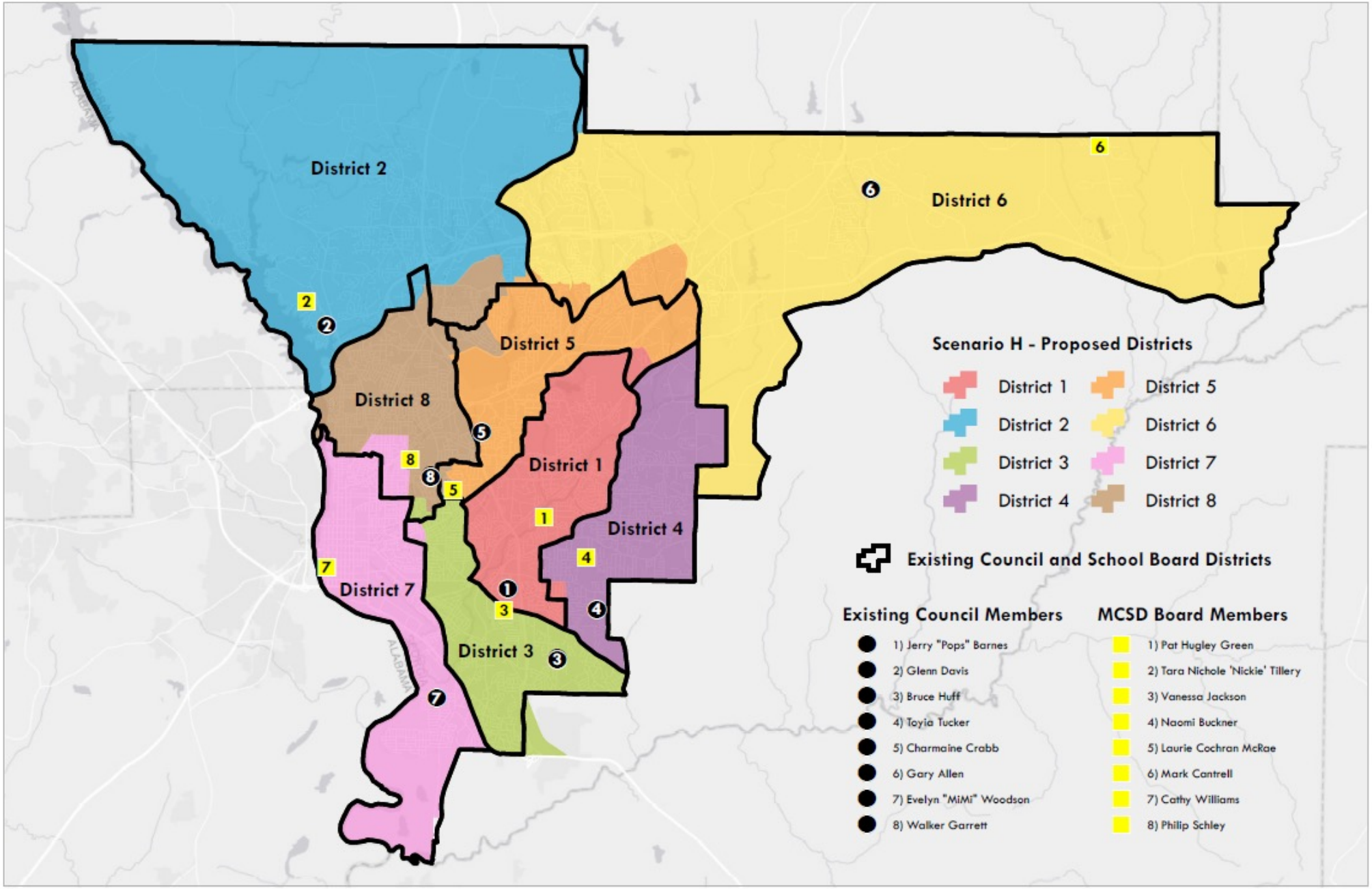

Planning Department
Date: 11/9/2021

N
W E
S

Not to Scale
Projection: NAD 83
Datum: State Plane GA West 1002

Proposed Council Districts Scenario H - District 5

This material is made available as a public service. Maps and data are to be used for reference purposes only.
The data contained is subject to constant change. Map information is believed to be correct but is not guaranteed.

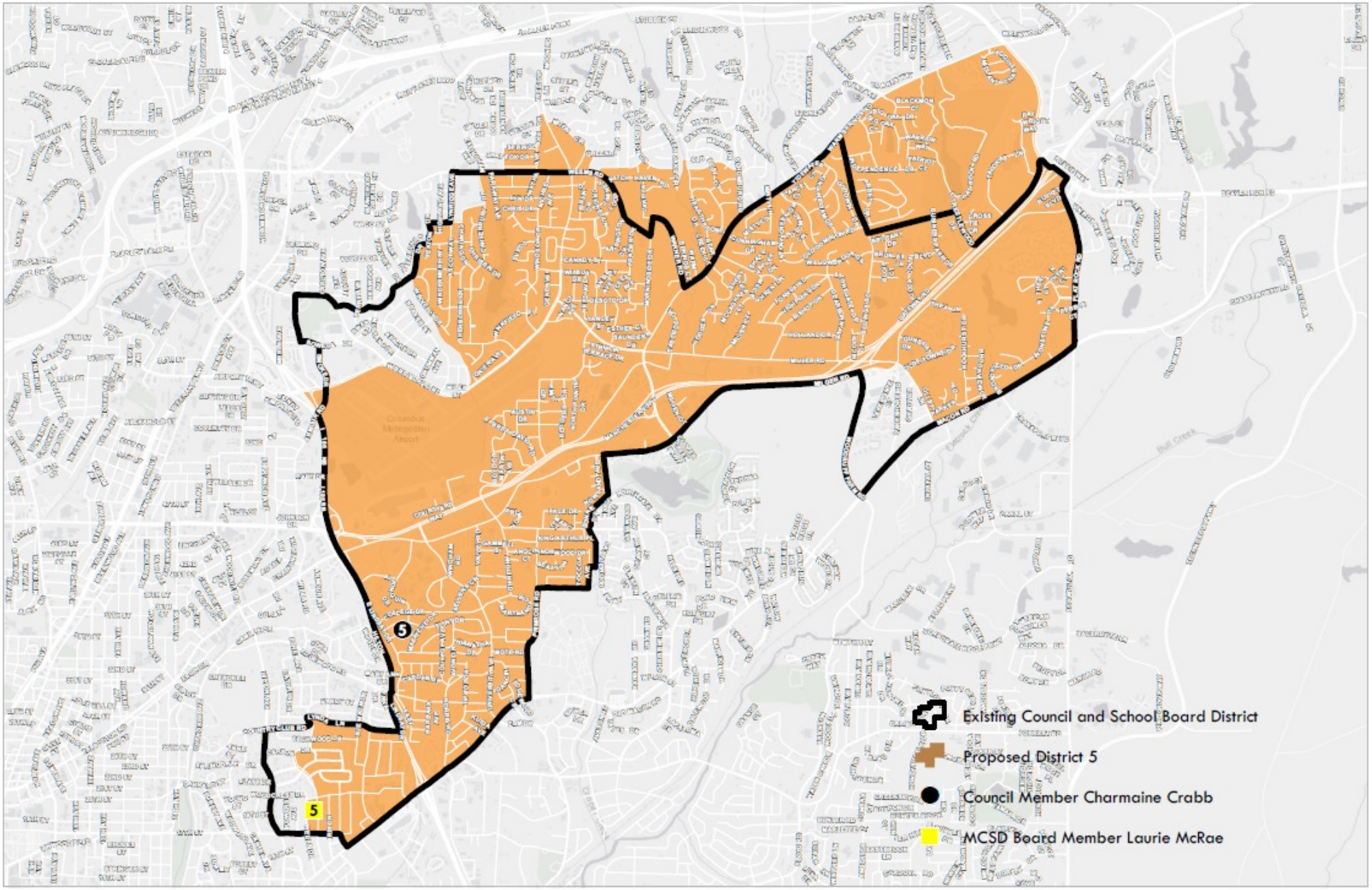

Planning Department
Date: 11/9/2021

N
W
E
S

Not to Scale
Projection: NAD 83
Datum: State Plane GA West 1002

Proposed Council Districts Scenario H - District 6

This material is made available as a public service. Maps and data are to be used for reference purposes only.
The data contained is subject to constant change. Map information is believed to be correct but is not guaranteed.

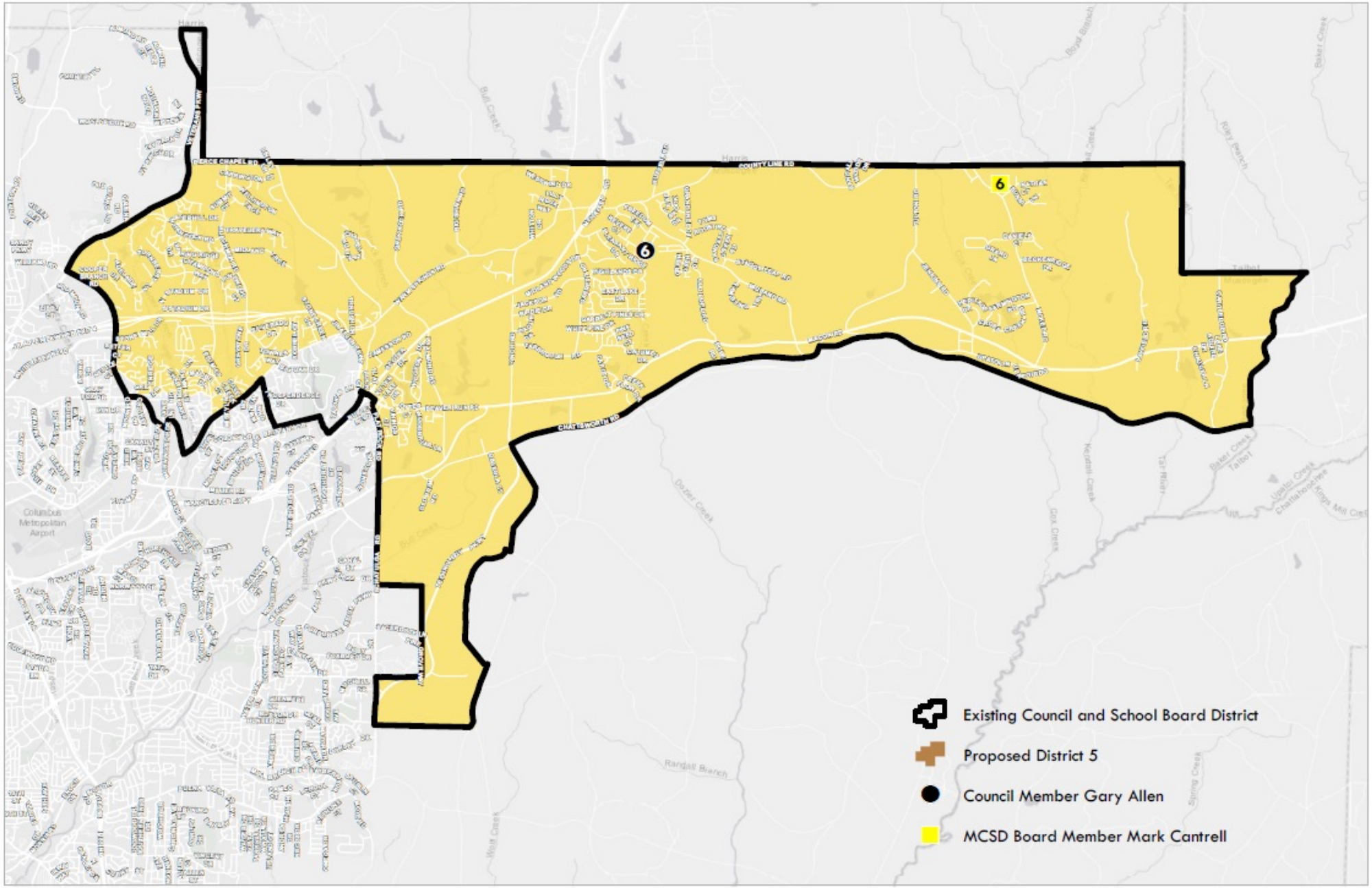

Planning Department
Date: 11/9/2021

N
W
E
S

Not to Scale
Projection: NAD 83
Datum: State Plane GA West 1002

Proposed Council Districts Scenario I

This material is made available as a public service. Maps and data are to be used for reference purposes only.
The data contained is subject to constant change. Map information is believed to be correct but is not guaranteed.

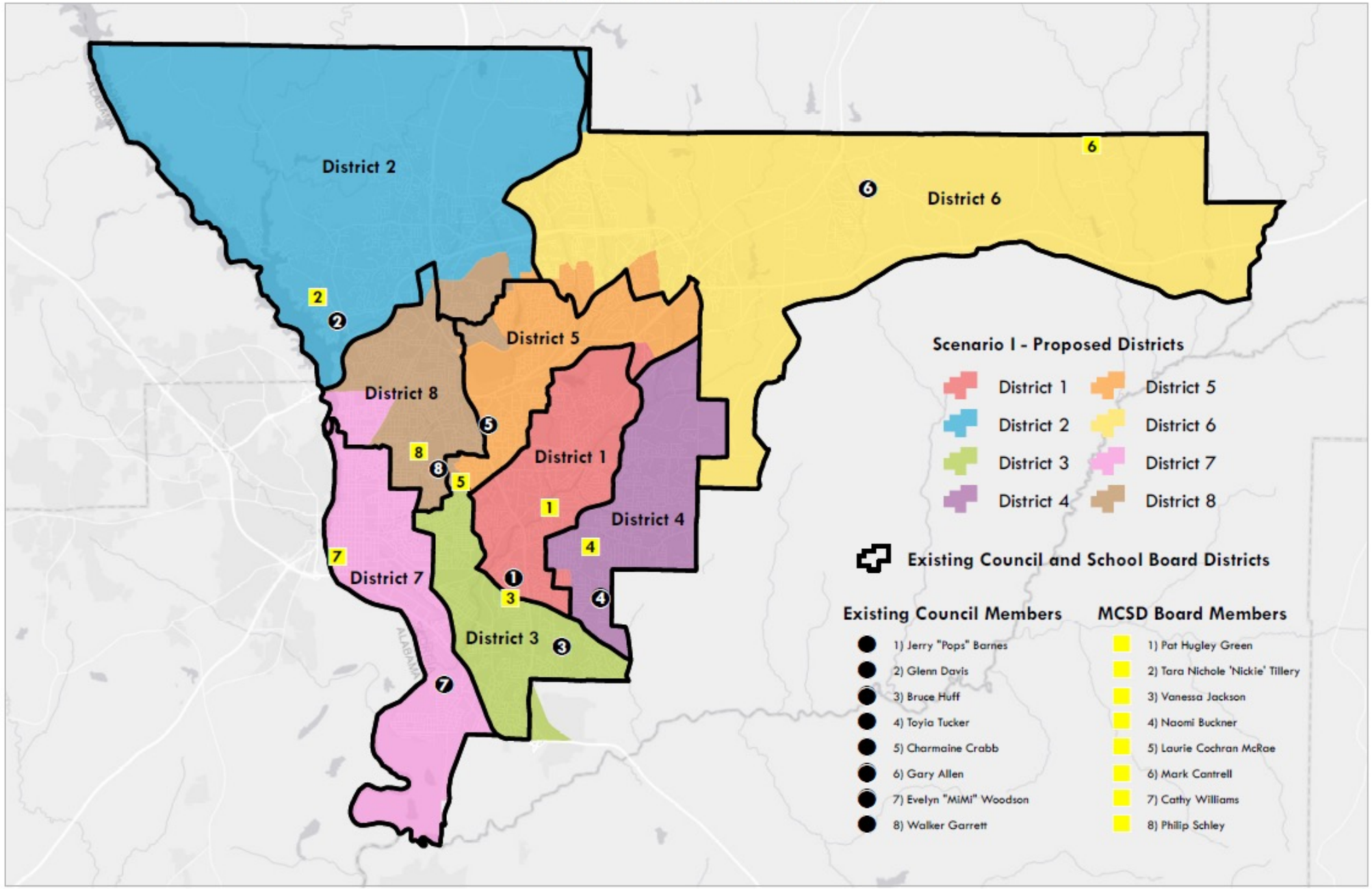

Planning Department
Date: 11/16/2021

N
W E
S

Not to Scale
Projection: NAD 83
Datum: State Plane GA West 1002

Proposed Council Districts Scenario I - District 5

This material is made available as a public service. Maps and data are to be used for reference purposes only.
The data contained is subject to constant change. Map information is believed to be correct but is not guaranteed.

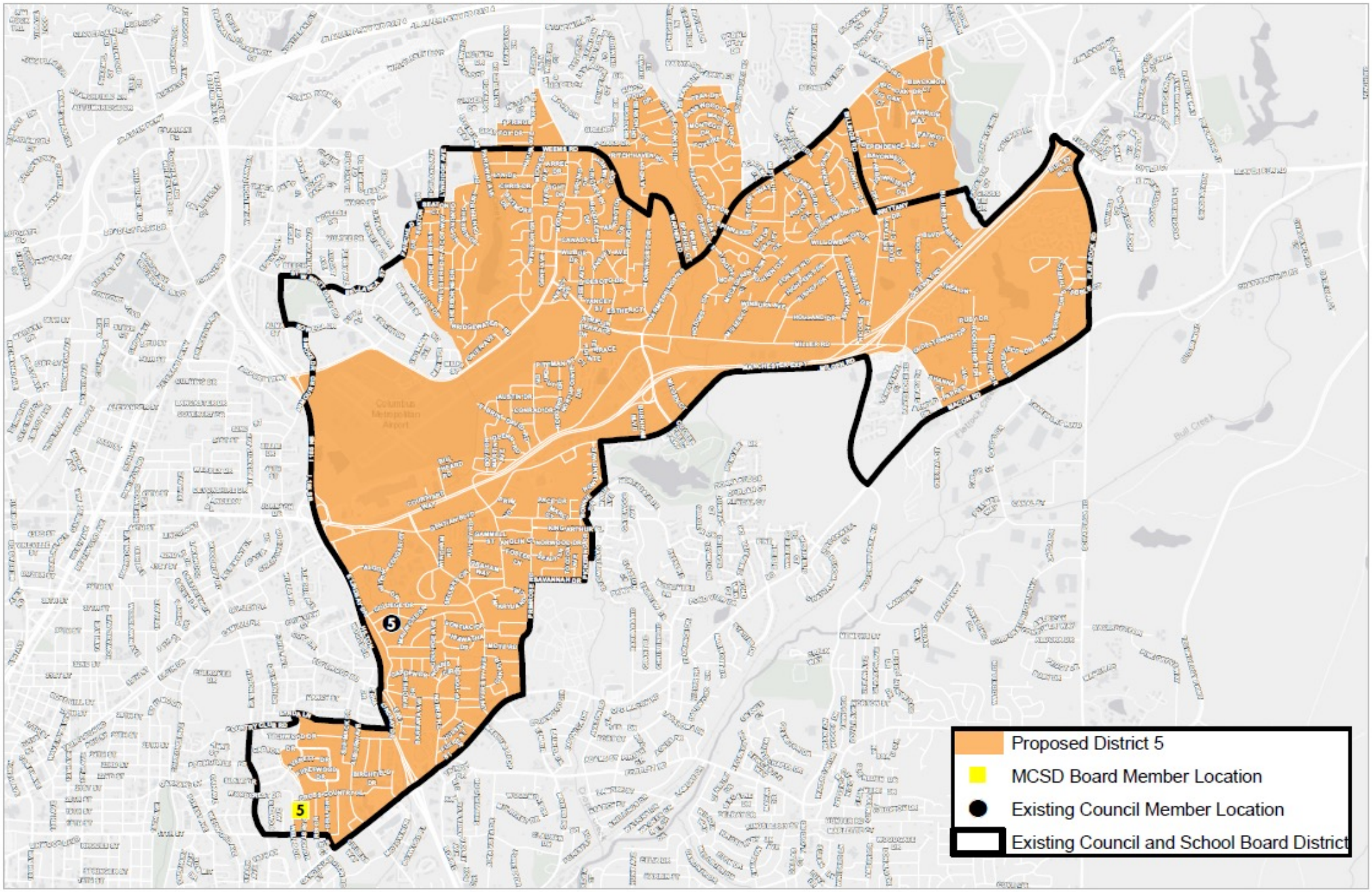

Planning Department
Date: 11/19/2021

Not to Scale
Projection: NAD 83
Datum: State Plane GA West 1002

Proposed Council Districts Scenario I - District 6

This material is made available as a public service. Maps and data are to be used for reference purposes only.
The data contained is subject to constant change. Map information is believed to be correct but is not guaranteed.

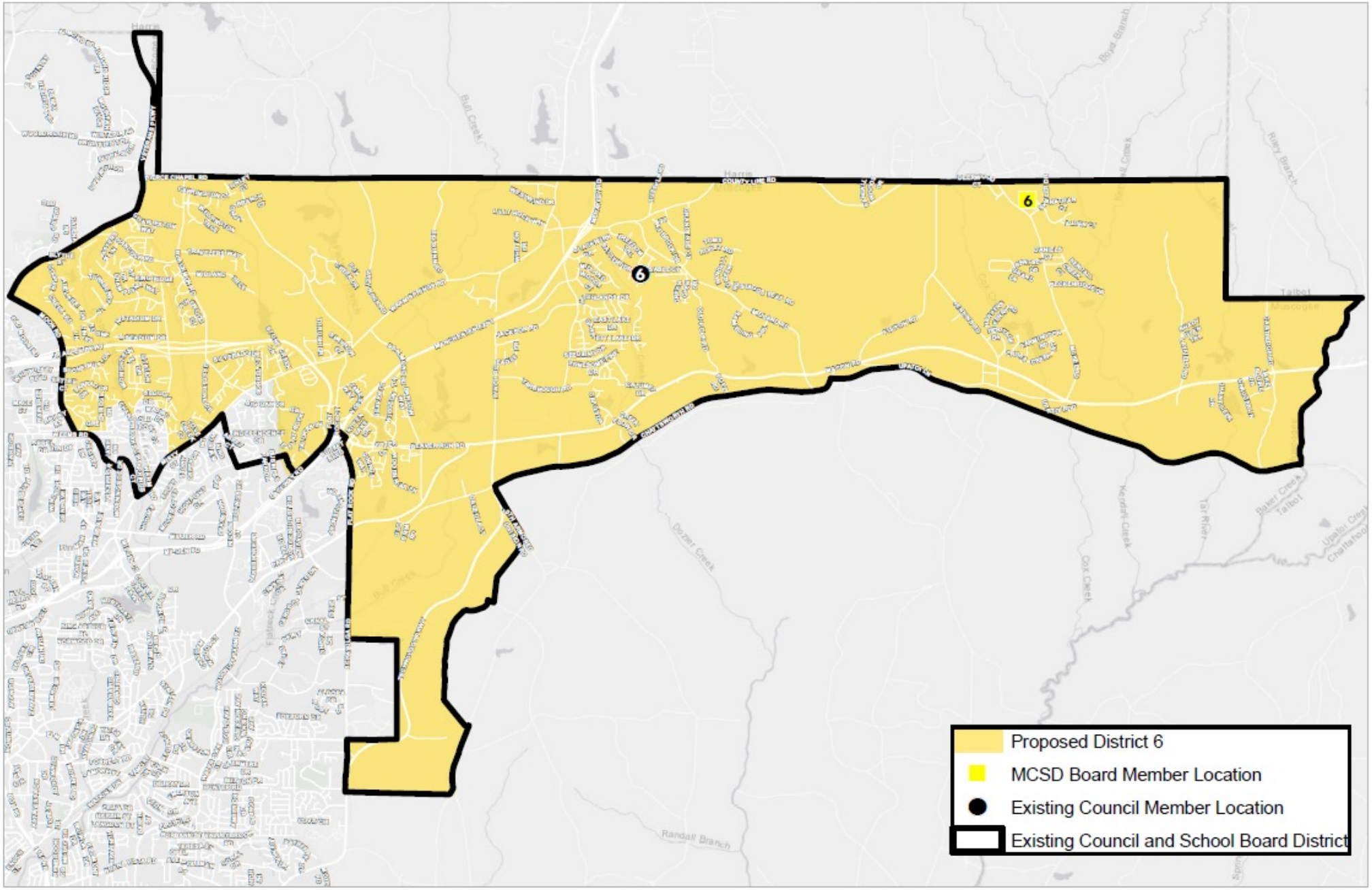

Planning Department
Date: 11/19/2021

N
W
E
S

Not to Scale
Projection: NAD 83
Datum: State Plane GA West 1002

Proposed Council Districts Scenario J

This material is made available as a public service. Maps and data are to be used for reference purposes only.
The data contained is subject to constant change. Map information is believed to be correct but is not guaranteed.

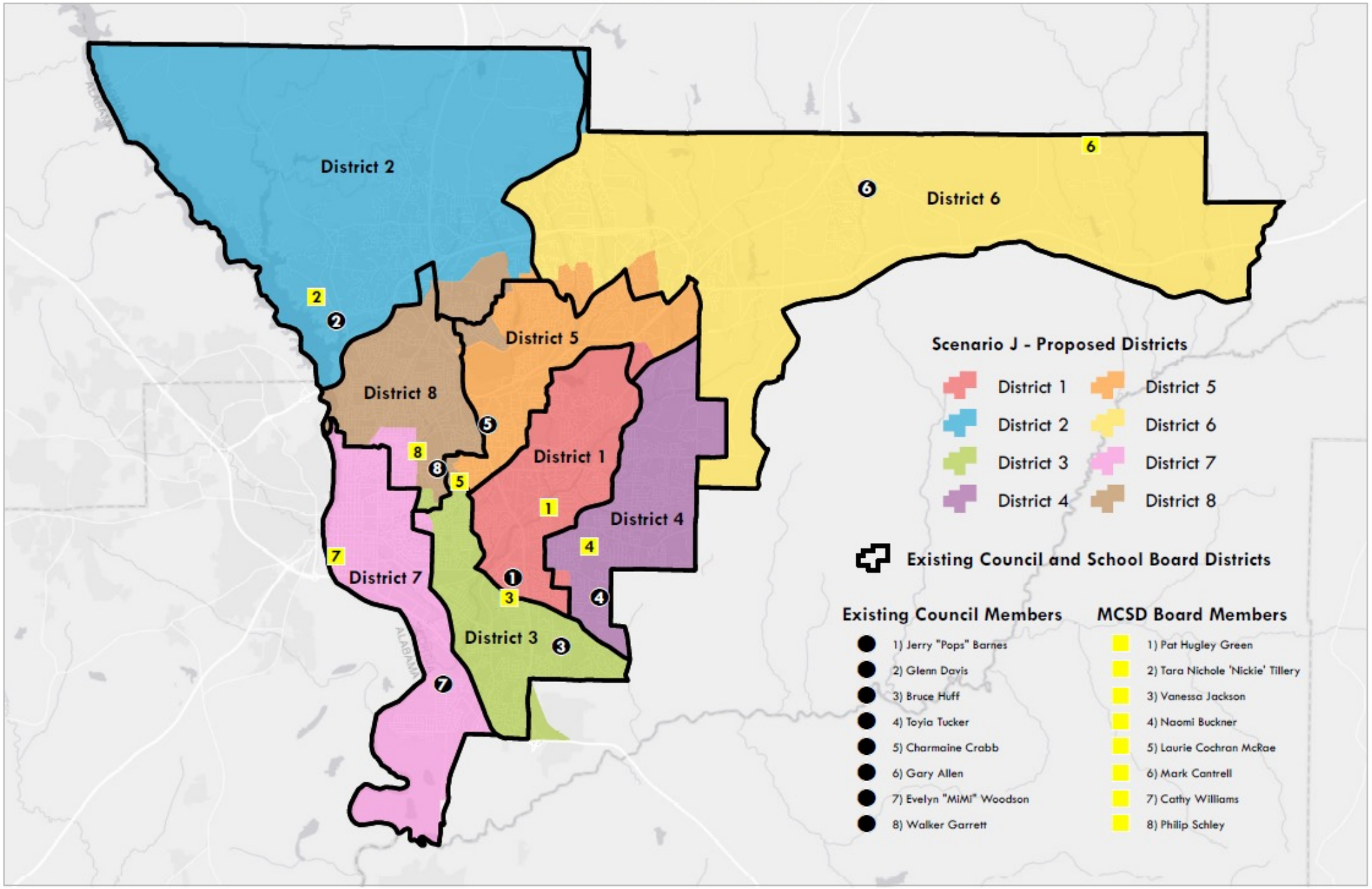

Planning Department
Date: 11/19/2021

N
W
E
S

Not to Scale
Projection: NAD 83
Datum: State Plane GA West 1002

Proposed Council Districts Scenario J - District 5

This material is made available as a public service. Maps and data are to be used for reference purposes only.
The data contained is subject to constant change. Map information is believed to be correct but is not guaranteed.

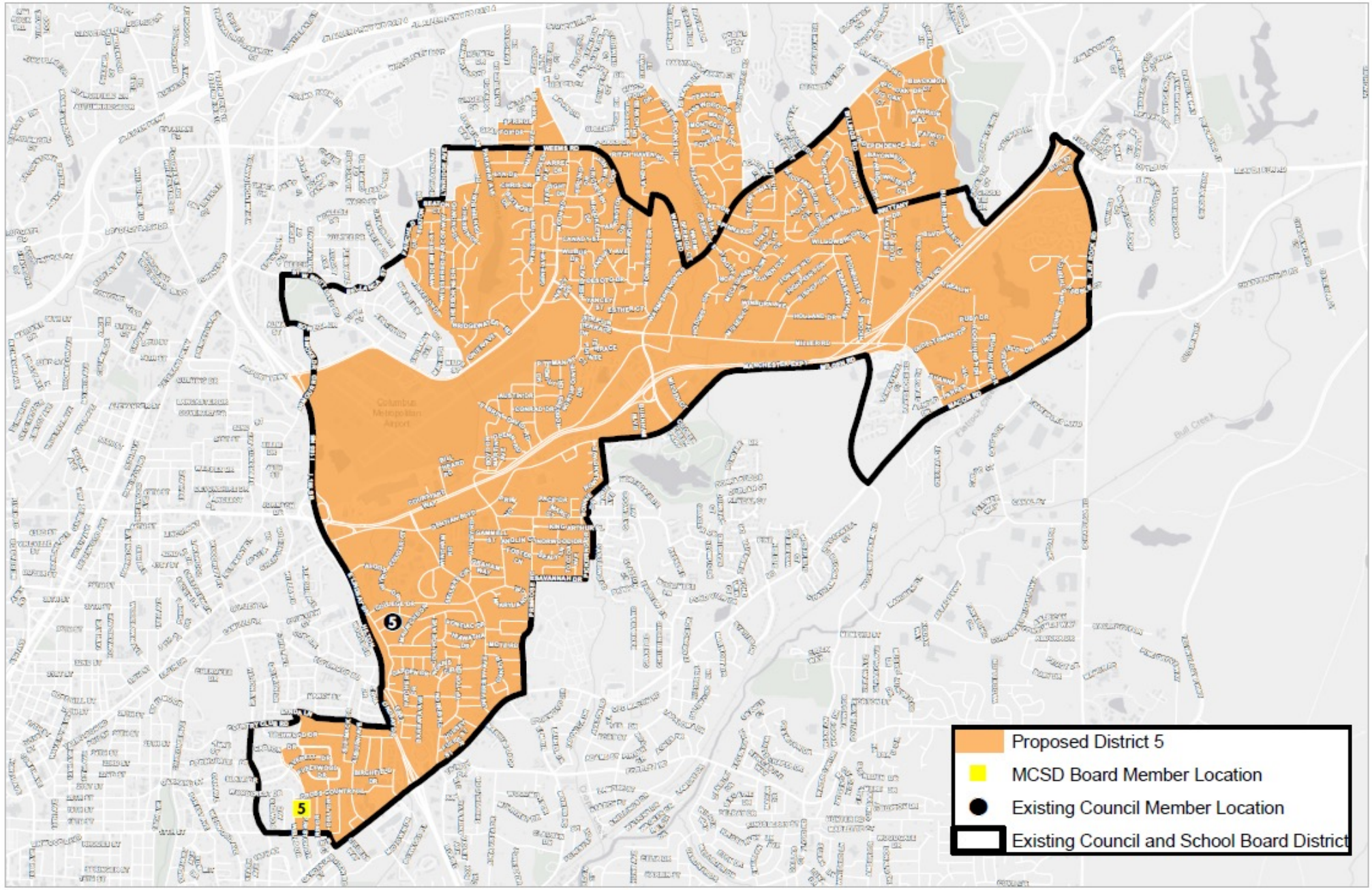

Planning Department
Date: 11/19/2021

Not to Scale
Projection: NAD 83
Datum: State Plane GA West 1002

Proposed Council Districts Scenario J - District 6

This material is made available as a public service. Maps and data are to be used for reference purposes only.
The data contained is subject to constant change. Map information is believed to be correct but is not guaranteed.

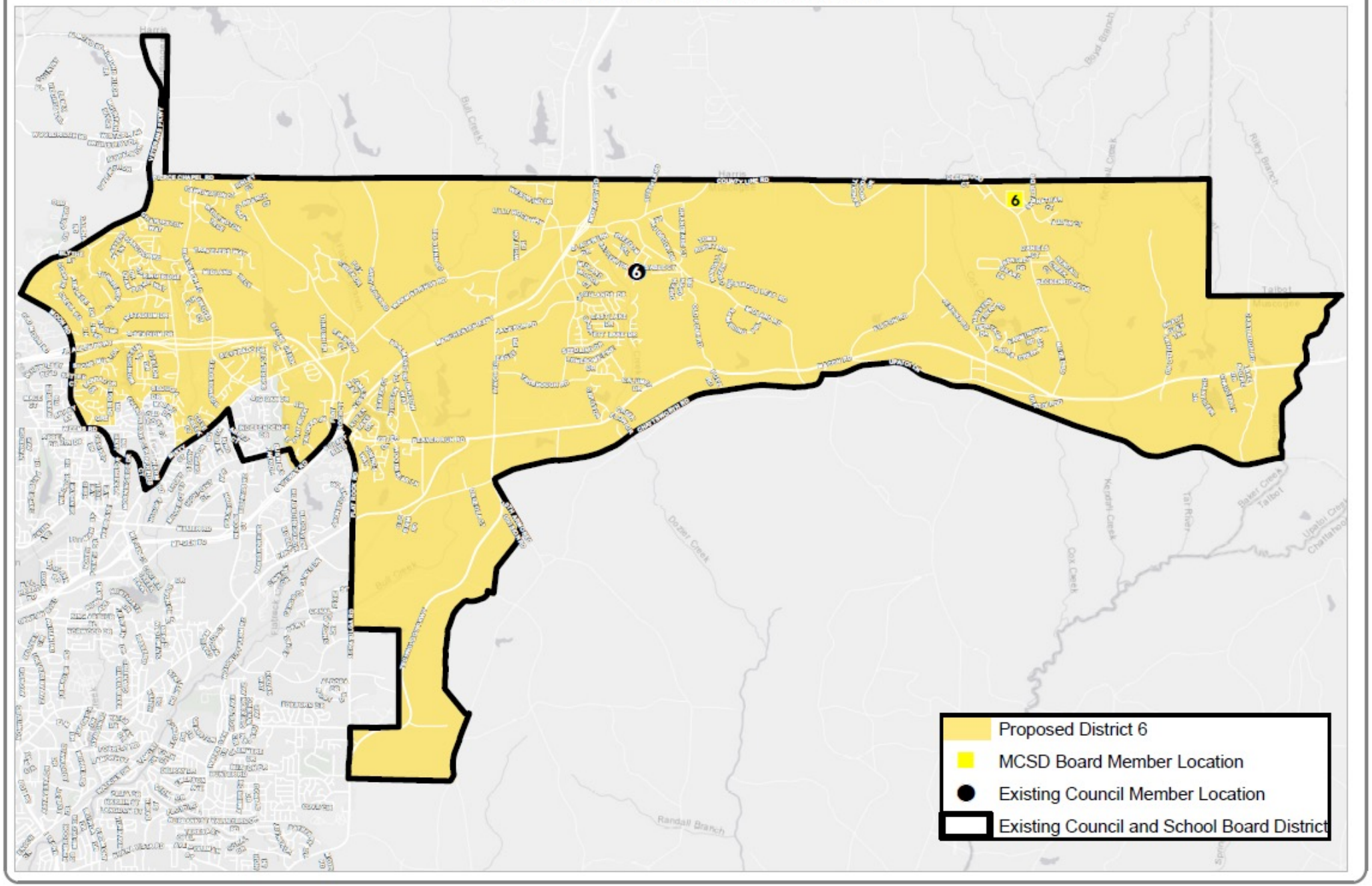

Planning Department
Date: 11/19/2021

N
W
E
S

Not to Scale
Projection: NAD 83
Datum: State Plane GA West 1002

Proposed Council Districts Scenario C

This material is made available as a public service. Maps and data are to be used for reference purposes only.
The data contained is subject to constant change. Map information is believed to be correct but is not guaranteed.

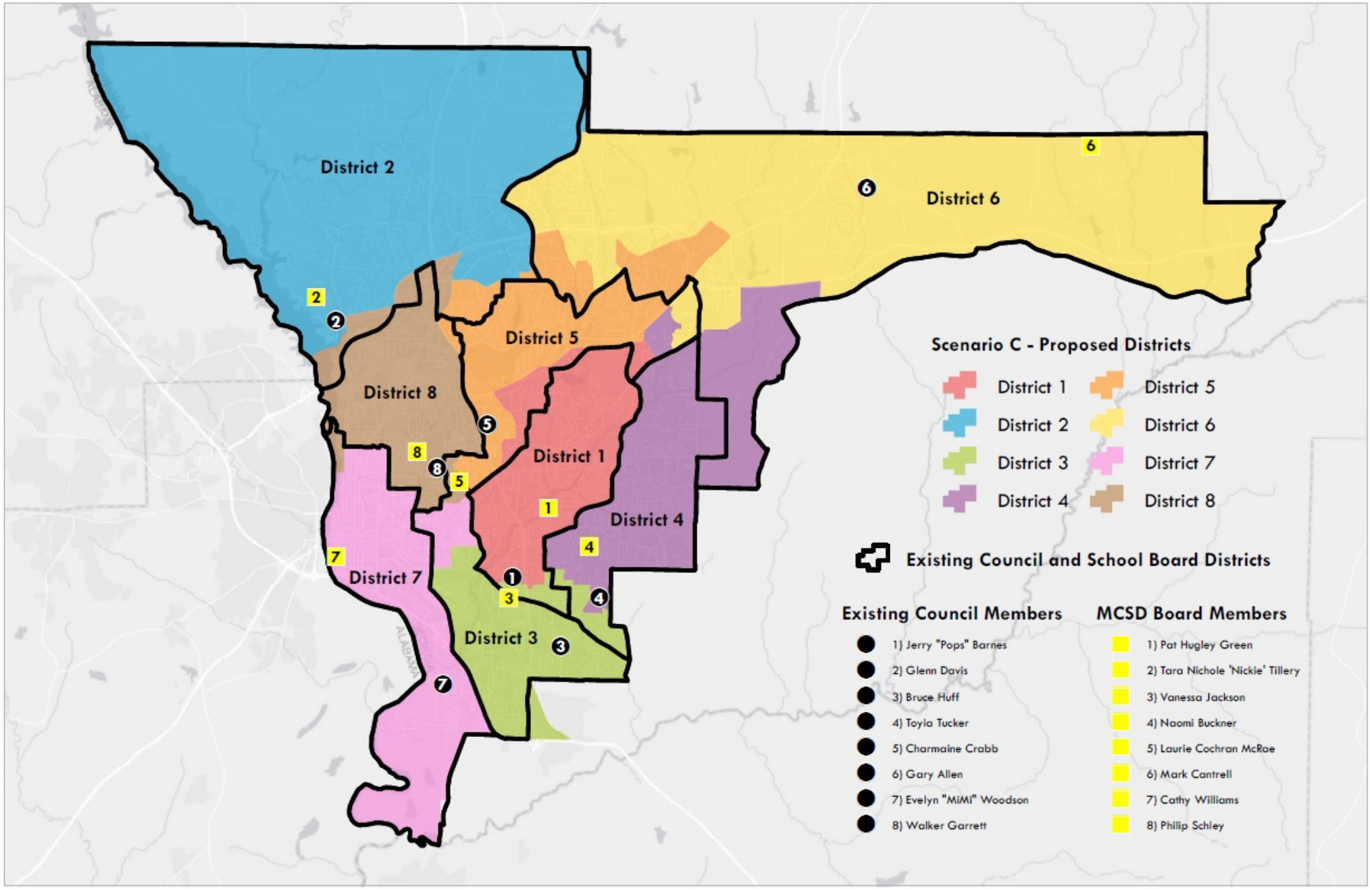

Planning Department
Date: 10/27/2021

N
W E
S

Not to Scale
Projection: NAD 83
Datum: State Plane GA West 1002

Proposed Council Districts Scenario D

This material is made available as a public service. Maps and data are to be used for reference purposes only.
The data contained is subject to constant change. Map information is believed to be correct but is not guaranteed.

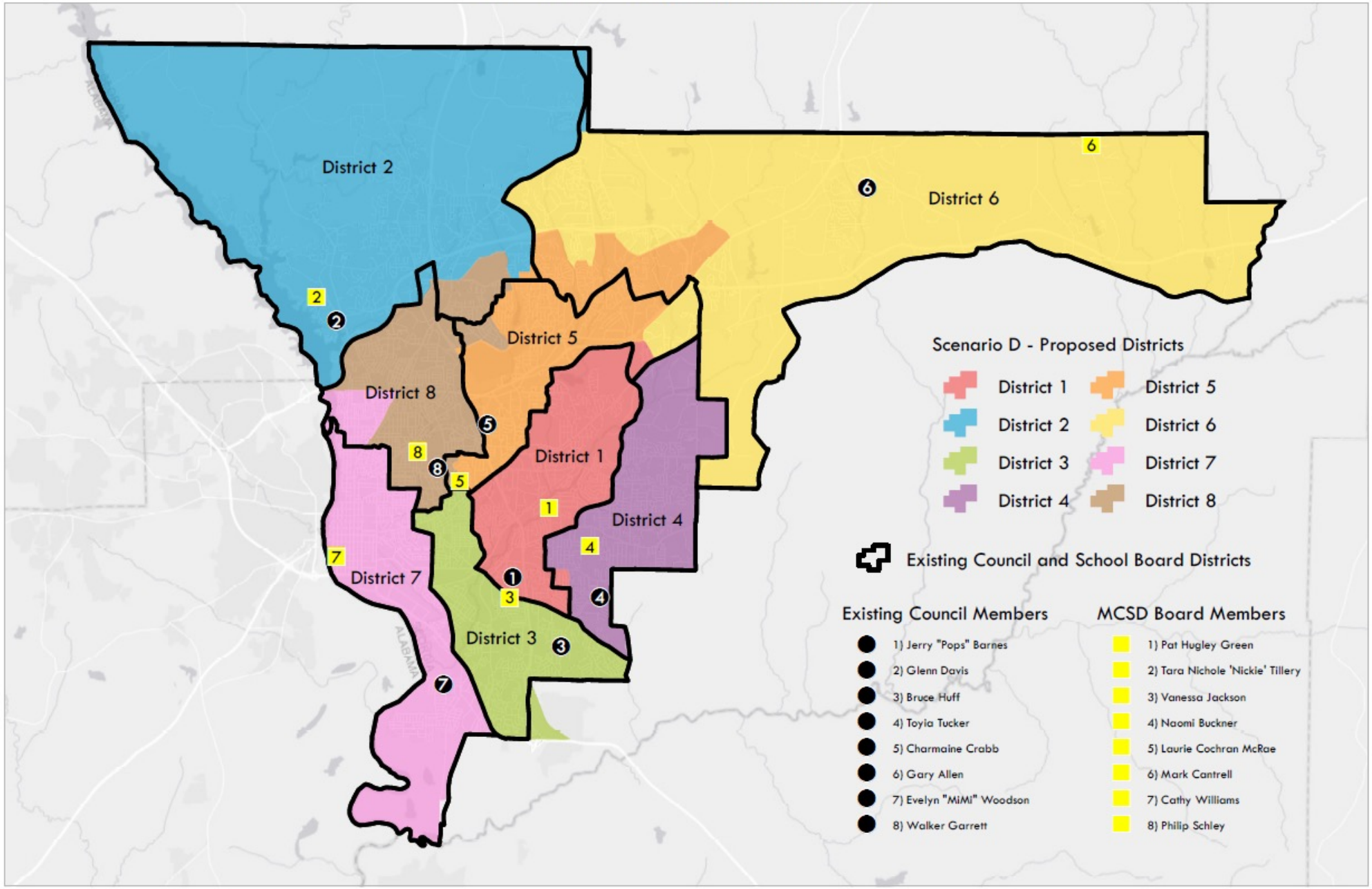

Planning Department
Date: 10/30/2021

N
W E
S

Not to Scale
Projection: NAD 83
Datum: State Plane GA West 1002

Proposed Council Districts Scenario E

This material is made available as a public service. Maps and data are to be used for reference purposes only.
The data contained is subject to constant change. Map information is believed to be correct but is not guaranteed.

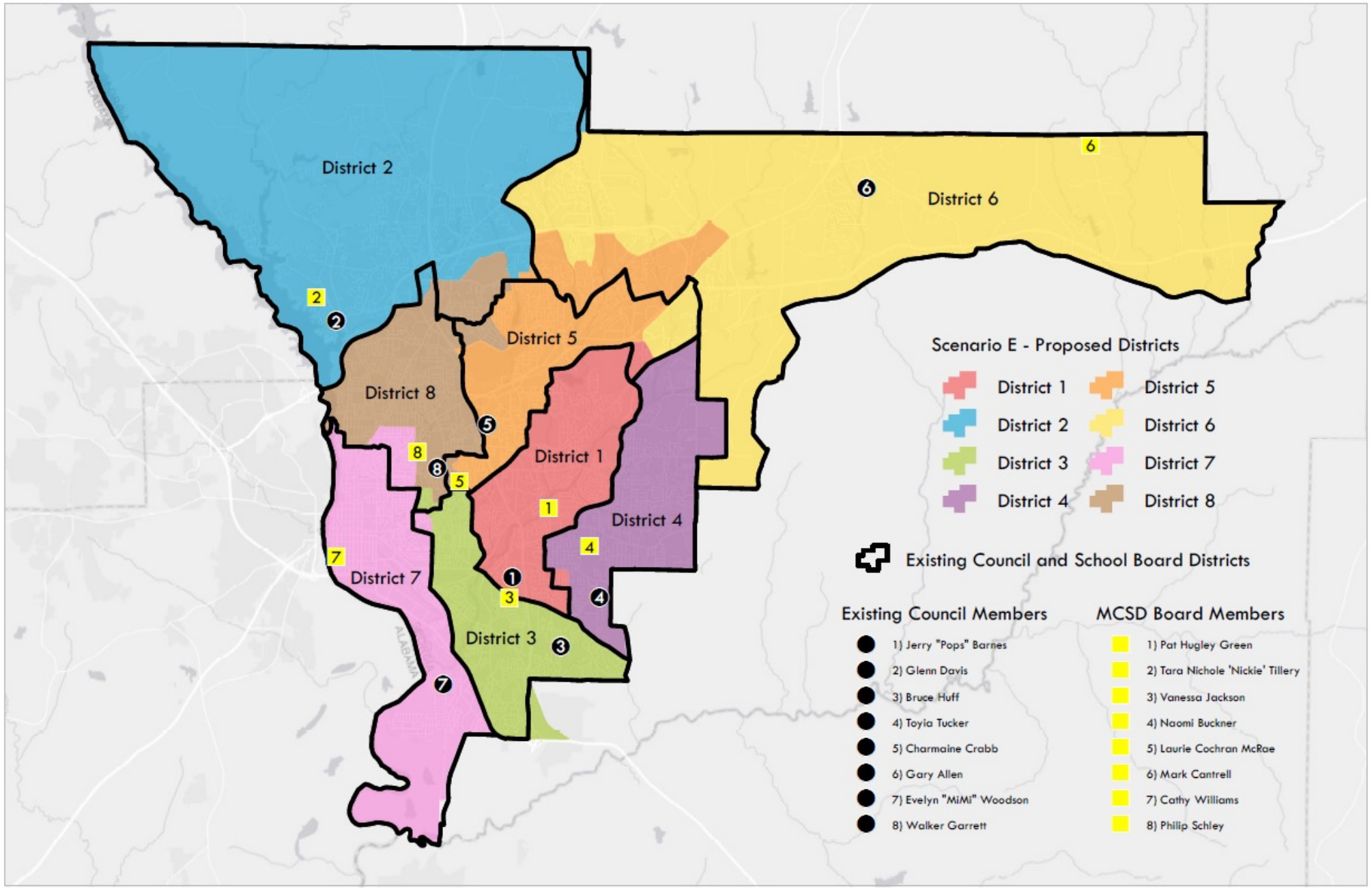

Planning Department
Date: 10/30/2021

N
W
E
S

Not to Scale
Projection: NAD 83
Datum: State Plane GA West 1002

Proposed Council Districts Scenario F

This material is made available as a public service. Maps and data are to be used for reference purposes only.
The data contained is subject to constant change. Map information is believed to be correct but is not guaranteed.

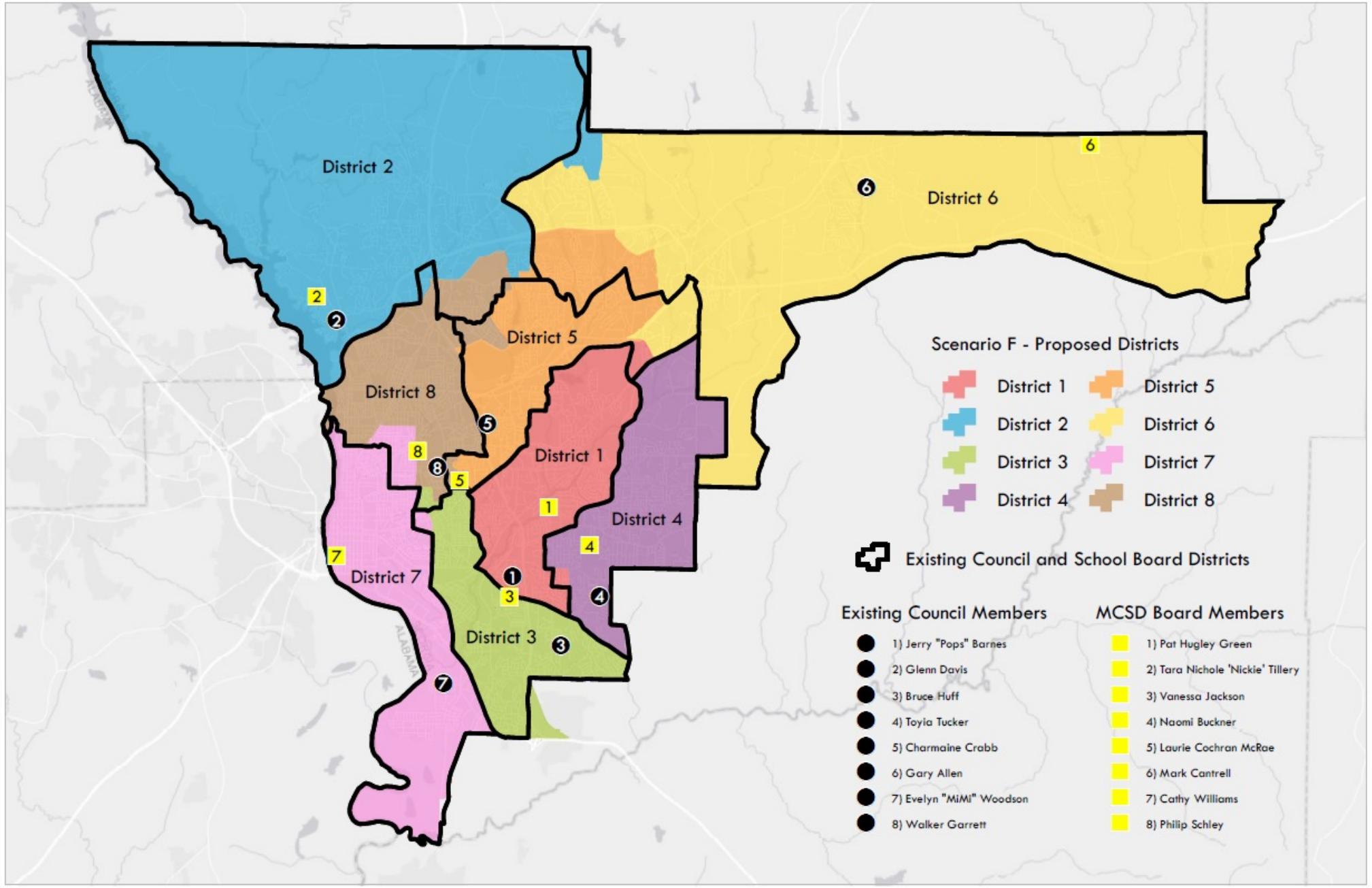

Planning Department
Date: 10/30/2021

N
W
E
S

Not to Scale
Projection: NAD 83
Datum: State Plane GA West 1002

Proposed Council Districts Scenario G

This material is made available as a public service. Maps and data are to be used for reference purposes only.
The data contained is subject to constant change. Map information is believed to be correct but is not guaranteed.

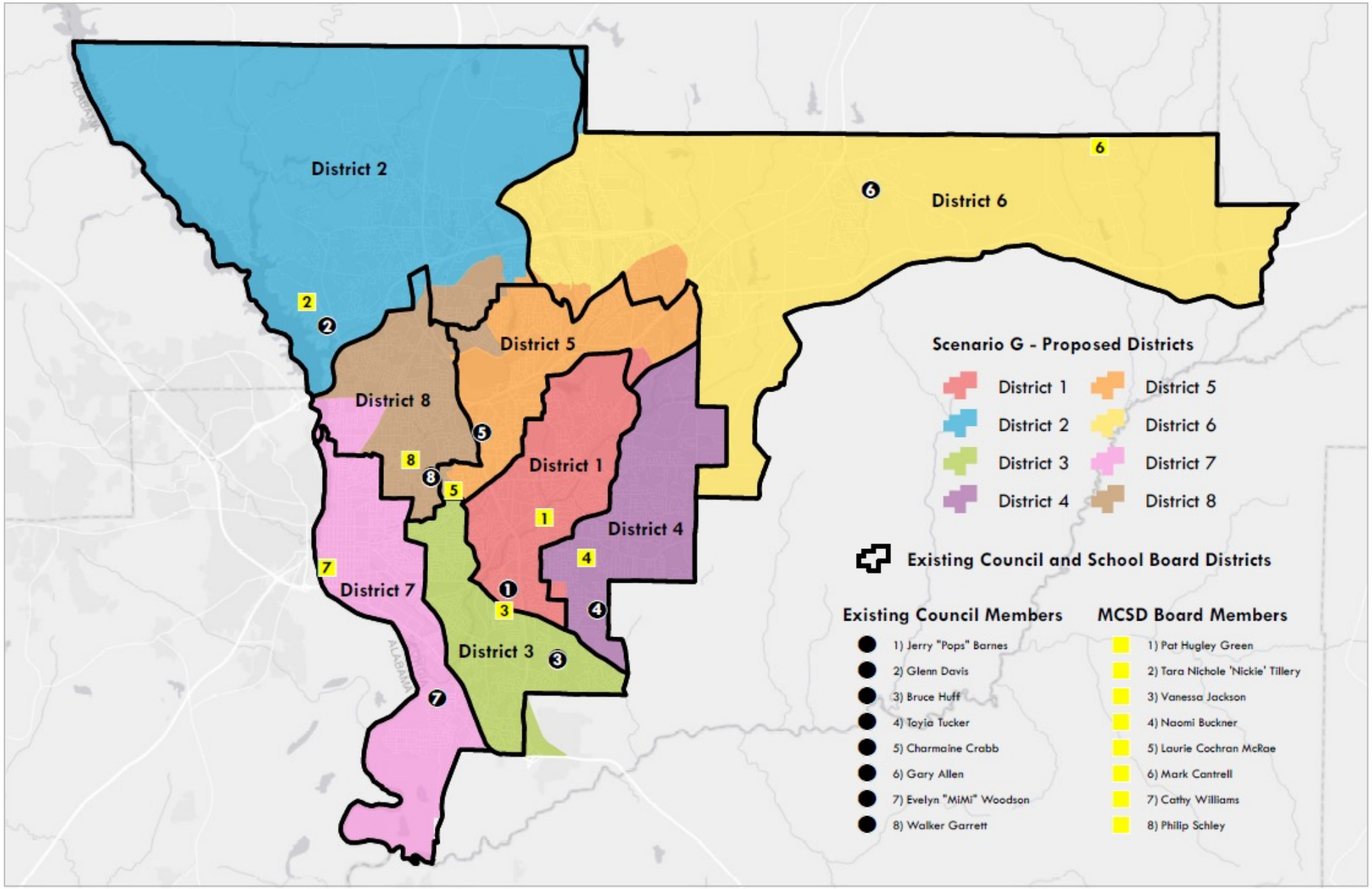

Planning Department
Date: 11/9/2021

N
W E
S

Not to Scale
Projection: NAD 83
Datum: State Plane GA West 1002

Proposed Council Districts Scenario H

This material is made available as a public service. Maps and data are to be used for reference purposes only.
The data contained is subject to constant change. Map information is believed to be correct but is not guaranteed.

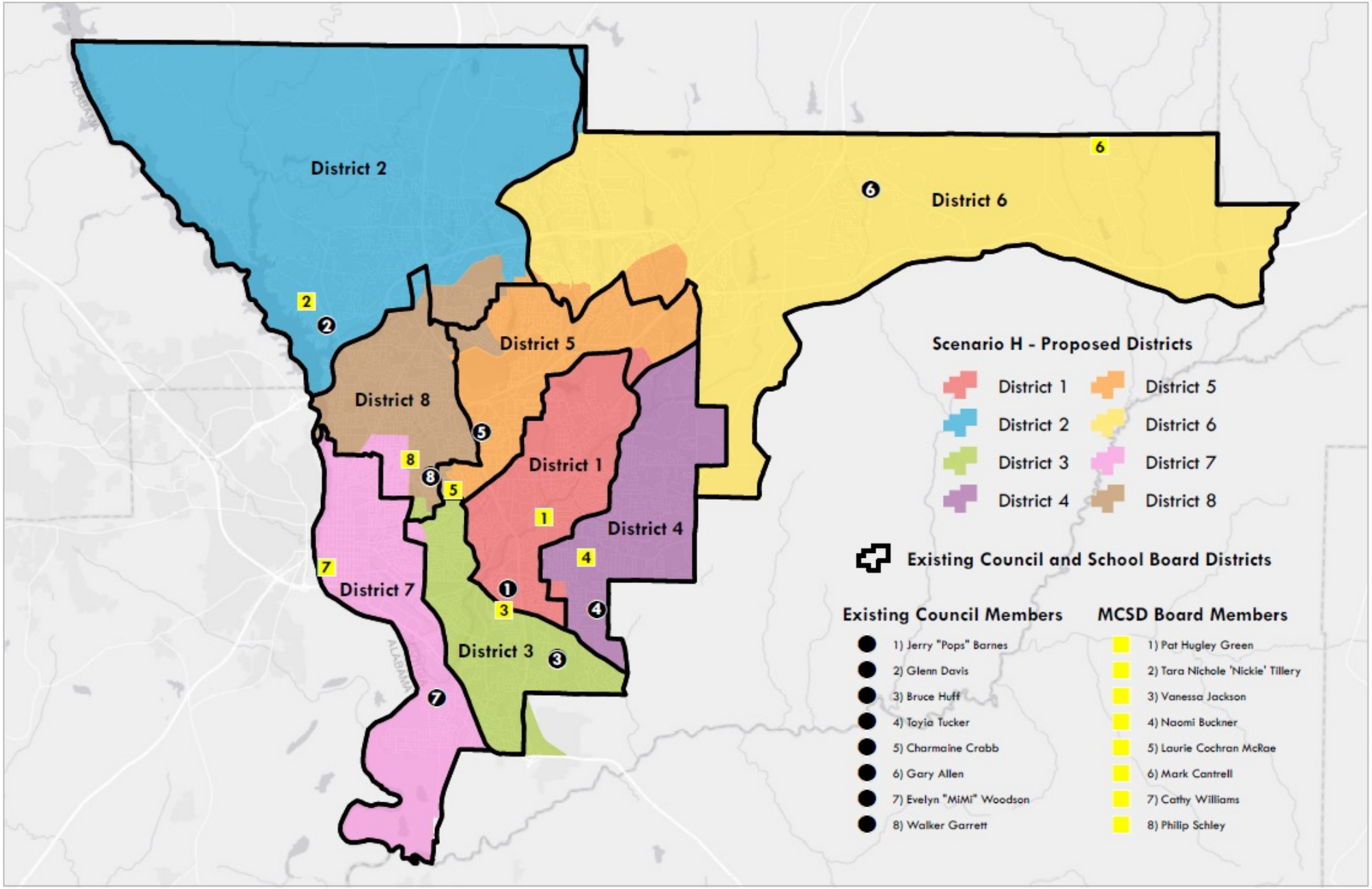

Planning Department
Date: 11/9/2021

N
W E
S

Not to Scale
Projection: NAD 83
Datum: State Plane GA West 1002

Proposed Council Districts Scenario I

This material is made available as a public service. Maps and data are to be used for reference purposes only.
The data contained is subject to constant change. Map information is believed to be correct but is not guaranteed.

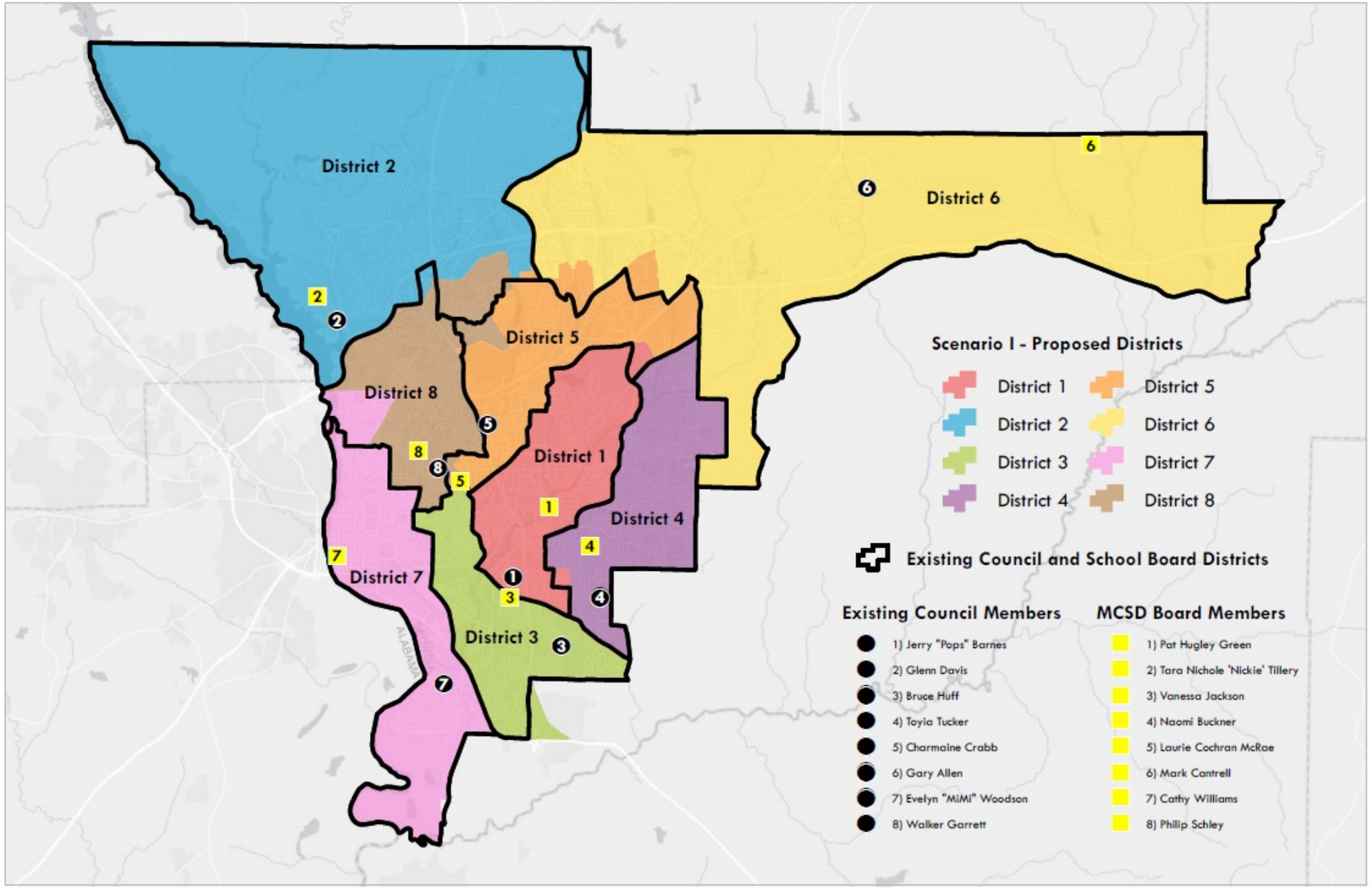

Planning Department
Date: 11/16/2021

N
W E
S

Not to Scale
Projection: NAD 83
Datum: State Plane GA West 1002

Proposed Council Districts Scenario J

This material is made available as a public service. Maps and data are to be used for reference purposes only.
The data contained is subject to constant change. Map information is believed to be correct but is not guaranteed.

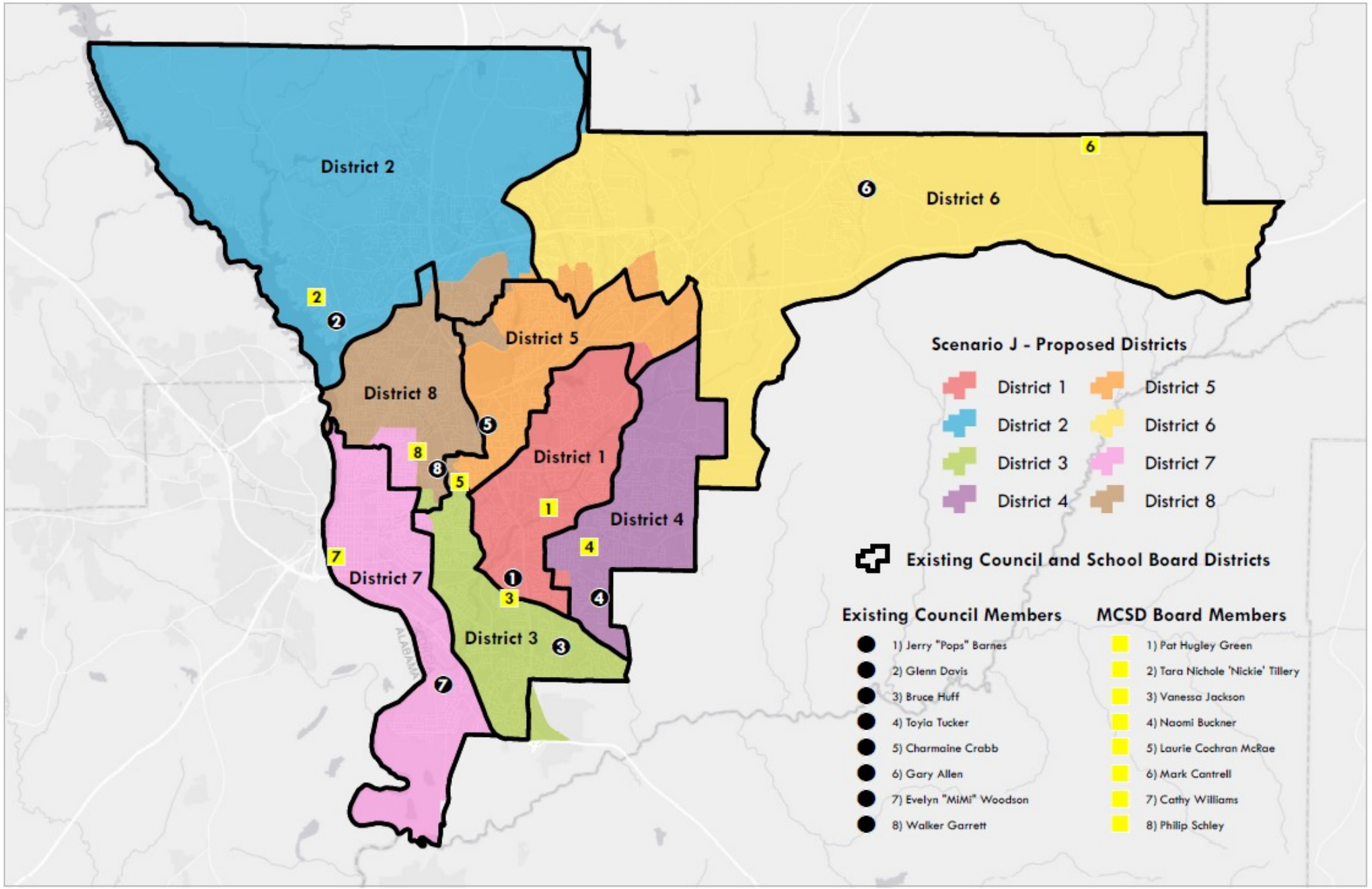

Planning Department
Date: 11/19/2021

N
W
E
S

Not to Scale
Projection: NAD 83
Datum: State Plane GA West 1002

Contact Information

2021
COLUMBUS
DISTRICTING
COMMISSION

Nancy Boren, Executive Director
Elections & Registration Office
3111 Citizens Way
706-653-4392
nboren@columbusga.org

Rick Jones, AICP, Director of Planning
Planning Department
420 10th Street
706-225-3936
rjones@columbusga.org

Will Johnson, Planning Division Chief
Planning Department
420 10th Street
706-225-3930
wjohnson@columbusga.org

Lucy Sheftall, Assistant City Attorney
City Attorney's Office
100 10th Street
706-225-4025
lsheftall@columbusga.org

Greg Ellington, Attorney
Muscogee County School District
P.O. Box 2707, Columbus, 31902
706-324-0201
gellington@hallboothsmith.com